

# CLARK ZONES

**LEGEND:**

**Boundaries**

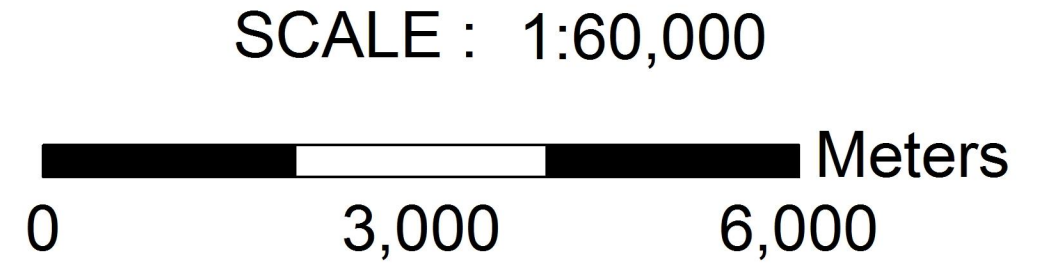
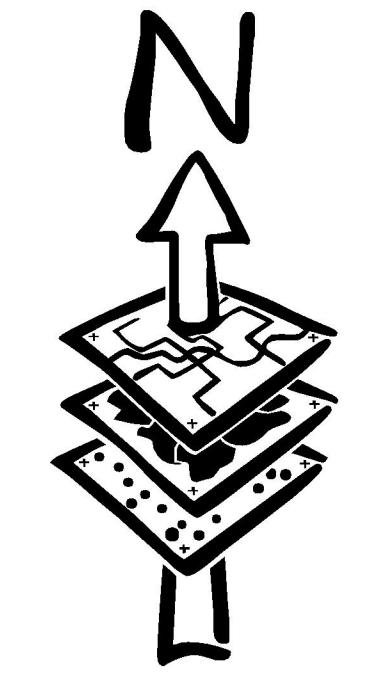
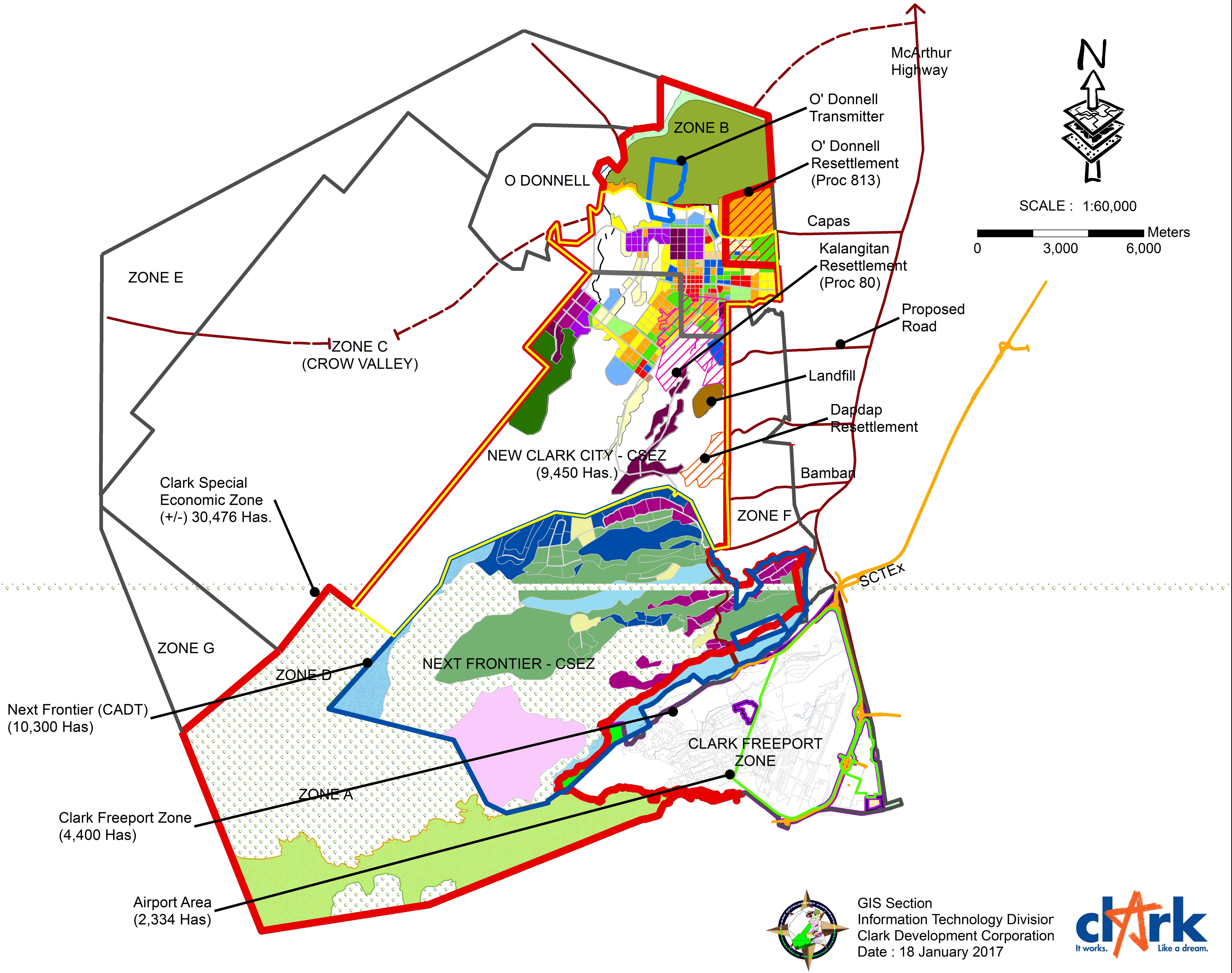
- New Clark City
- Clark Freeport Zone
- Clark Next Frontier
- Proc. 80 (Kalangitan)
- Dapdap Resettlement
- Proc. 813 O' Donnell Resettlement
- O' Donnell Transmitter Station
- Landfill
- CSEZ Subzone Boundary
- Subzones Excluded from CSEZ
- Subic-Clark-Tarlac Expressway

**New Clark City Landuse**

- COMMERCIAL
- EDUCATION
- FOREST
- GOVERNMENT / INSTITUTIONAL
- INDUSTRIAL
- INDUSTRIAL LIGHT
- INDUSTRIAL R&D
- MIXED USE 01
- MIXED USE 02
- OPEN SPACE / WATERWAYS
- RESIDENTIAL HIGH DENSITY
- RESIDENTIAL LOW DENSITY
- SPORTS
- TRANSPORTATION

**Next Frontier / Rest of Subzone Landuse**

- Forest Production
- Industrial
- Institutional
- Open Space
- Recreation
- Reforestation
- Rivers
- Road Network
- Service Clusters
- Tourism
- Watershed
- Existing Settlements
- Forest Production
- Military Reservation
- Mixed Use



GIS Section  
Information Technology Divisor  
Clark Development Corporation  
Date : 18 January 2017

